

SH-288 Drainage Improvements Project

What It Means for You Down the Road

288
TEXAS

288
TEXAS



**This document was
prepared for
Super Neighborhood
#83 – MacGregor.**

The SH-288 Drainage Improvements Project will install a storm sewer to improve upon the drainage system along the SH-288 corridor between N MacGregor Way and IH-69.

This will help maintain clear passage for motorists, keep the roads safe, and safeguard our infrastructure and environment.

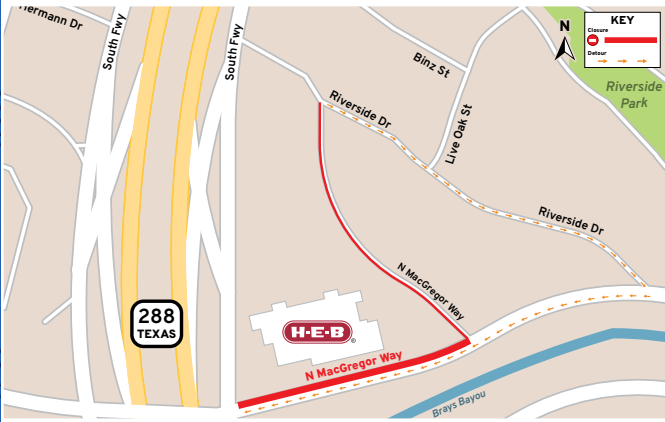
TxDOT representatives attended the February 7th and 20th Super Neighborhood #83 – MacGregor meetings where community members and local officials requested the project be delayed until after Spring Break and the 2024 Houston Livestock Show & Rodeo. Taking this feedback into account, we've adjusted the project start date to April 1, 2024.

Inside this handout, you'll find information to help you safely navigate the roads during the construction phases, as well as the anticipated project timeline.



The project will be done in 7 phases to help limit the impact of construction to surrounding communities. During each phase, a different section of SH-288 Northbound will be affected by the construction.

PHASE 1: APR 2024 - JUL 2024 (4 MO)



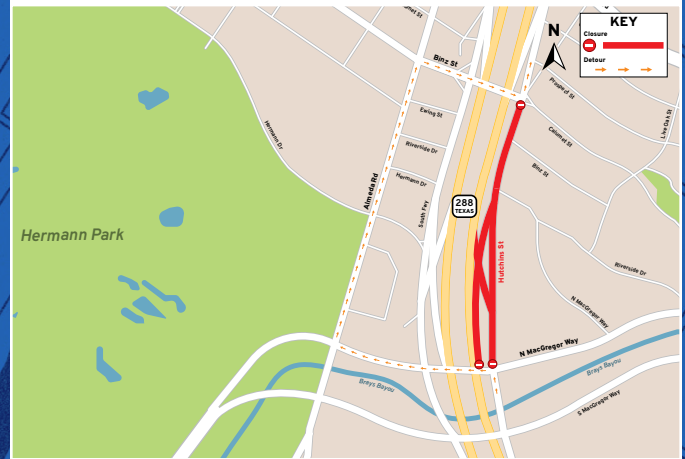
CLOSURES:

- Two outside lanes of **N MacGregor Way**
- One lane closure of **SH-288 Northbound Frontage Rd** daily, as needed
- Closure of Southbound **N MacGregor Way** from **Riverside Dr** to the right turn continuing on **N MacGregor Way**

DETOUR:

Southbound N MacGregor Way traffic will take **Riverside Dr south**, then west (right turn) on **N MacGregor Way**.

PHASE 2: AUG 2024 - MAR 2025 (8 MO)



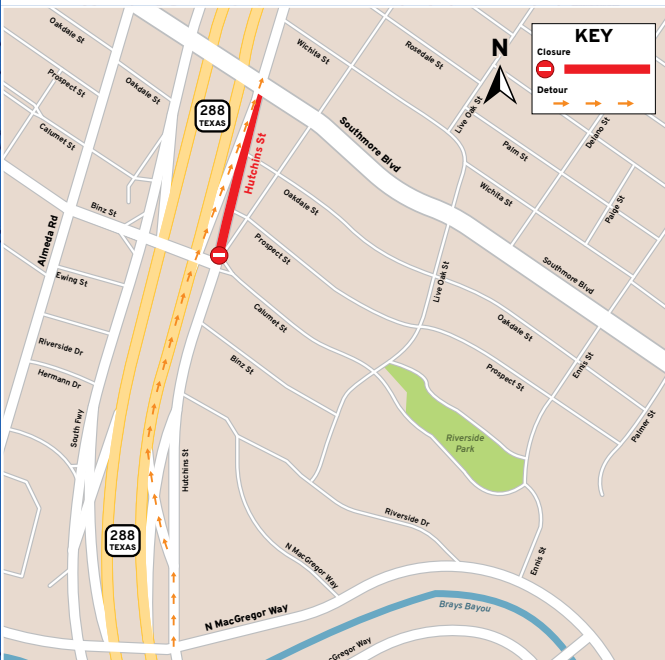
CLOSURES:

- Closure of **SH-288 Northbound Frontage Rd** from **N MacGregor Way** to **Binz St**
- **N MacGregor Way** entrance ramp closed
- **Binz St** exit ramp closed

DETOUR:

SH-288 Northbound Frontage Rd traffic will travel west (left turn) on **N MacGregor Way**, north (right turn) on **Alameda Rd**, east (right turn) on **Binz St**, then north (left turn) on the **SH-288** frontage road.

PHASE 3: APR 2025 - AUG 2025 (5 MO)



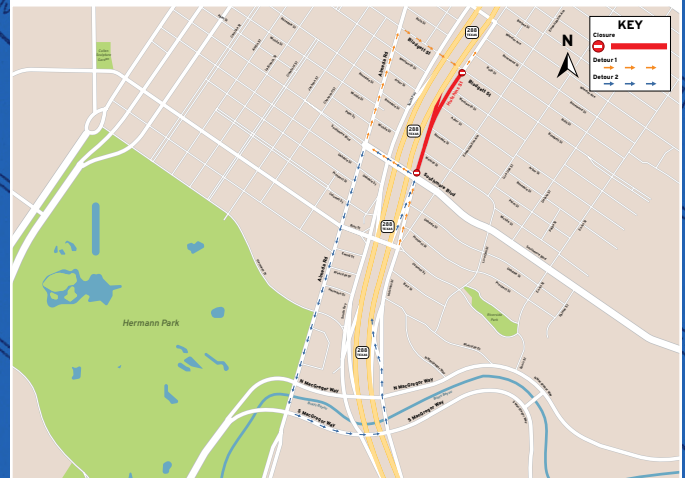
CLOSURE:

Closure of **SH-288 Northbound Frontage Rd** from **Binz St** to **Southmore Blvd**

DETOUR:

SH-288 Northbound Frontage Rd traffic will take the **N MacGregor Way** entrance ramp to enter **SH-288** northbound main lanes, then take the **Southmore Blvd** exit ramp, and travel on the **SH-288 Northbound Frontage Rd**.

PHASE 4: SEP 2025 - MAY 2026 (9 MO)



CLOSURES:

- Closure of **SH-288 Northbound Frontage Rd** from **Southmore Blvd** to **Blodgett St**
- **Southmore Blvd** entrance ramp closed

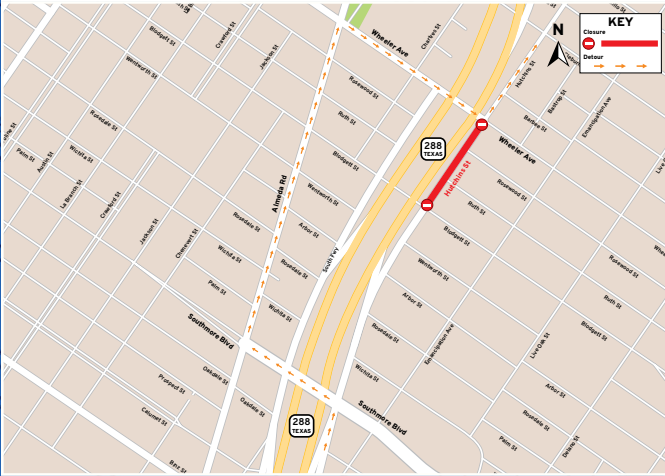
DETOUR 1:

SH-288 Northbound Frontage Rd traffic will travel west (left turn) on **Southmore Blvd**, then north (right turn) on **Alameda Rd**, then east (right turn) on **Blodgett St**, and then north (left turn) on **Hutchins St**.

DETOUR 2:

Southmore entrance ramp traffic will travel west (left turn) on **Southmore Blvd**, then south (left turn) on **Alameda Rd**, then east (left turn) on **S MacGregor Way**, then north (left turn) on **SH-288** frontage road to the **N MacGregor Way** entrance ramp.

PHASE 5: JUN 2026 - OCT 2026 (5 MO)



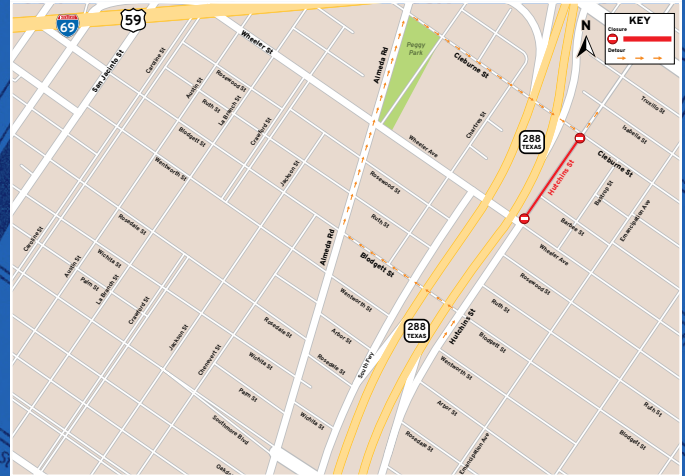
CLOSURE:

Closure of **SH-288 Northbound Frontage Rd** from **Blodgett St** to **Wheeler Ave**

DETOUR:

SH-288 Northbound Frontage Rd traffic will turn west (left turn) on **Southmore Blvd**, then north (right turn) on **Alameda Rd**, then east (right turn) on **Wheeler Ave**, then north (left turn) on **Hutchins St**.

PHASE 6: NOV 2026 - FEB 2027 (4 MO)



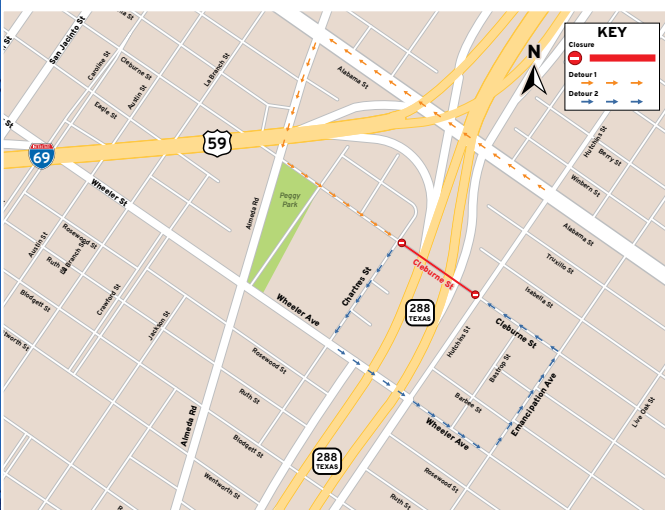
CLOSURE:

Closure of **SH-288 Northbound Frontage Rd** from **Wheeler Ave** to **Cleburne St**

DETOUR:

SH-288 Northbound Frontage Rd/Hutchins St traffic will travel west (left turn) on **Blodgett St**, then north (right turn) on **Alameda Rd**, then east (right turn) on **Cleburne St**, then north (left turn) on **Hutchins St**.

PHASE 7: MAR 2027 - APR 2027 (2 MO)



CLOSURE:

Closure of **Cleburne St** from **Hutchins St** to **Chartres St**

DETOUR 1:

Cleburne St Westbound traffic will travel north (right turn) on **Hutchins St**, then west on **Alabama St**, then south (left turn) on **Alameda Rd**, then east or west on **Cleburne St**.

DETOUR 2:

Cleburne St Eastbound traffic will travel south (right turn) on **Chartres St**, then east (left turn) on **Wheeler Ave**, then north (left turn) on **Emancipation Ave**, then west (left turn) on **Cleburne St**.

WHAT YOU NEED TO KNOW



Construction is expected to begin April 1, 2024, and be completed by Summer 2027.



No construction will be performed on the Southbound side of SH-288.



The SH-288 Northbound exit ramp to N MacGregor Way and the Southmore Blvd exit ramp will remain open throughout construction.

NEVER MISS AN UPDATE

- Visit [DriveTexas.org](https://www.drive-texas.org) to view current TxDOT highway conditions.
- Visit Houston TranStar (traffic.houstontranstar.org) for real-time closure and detour information.
- Follow [@TxDOTHouston](https://twitter.com/TxDOTHouston) on X (formerly Twitter).

QUESTIONS?

CONTACT
TXDOT HOUSTON
DISTRICT'S
PUBLIC INFORMATION
OFFICER:

7600 Washington Ave.
Houston, TX 77007
Leonardo.Flores@txdot.gov
DriveTexas.org

